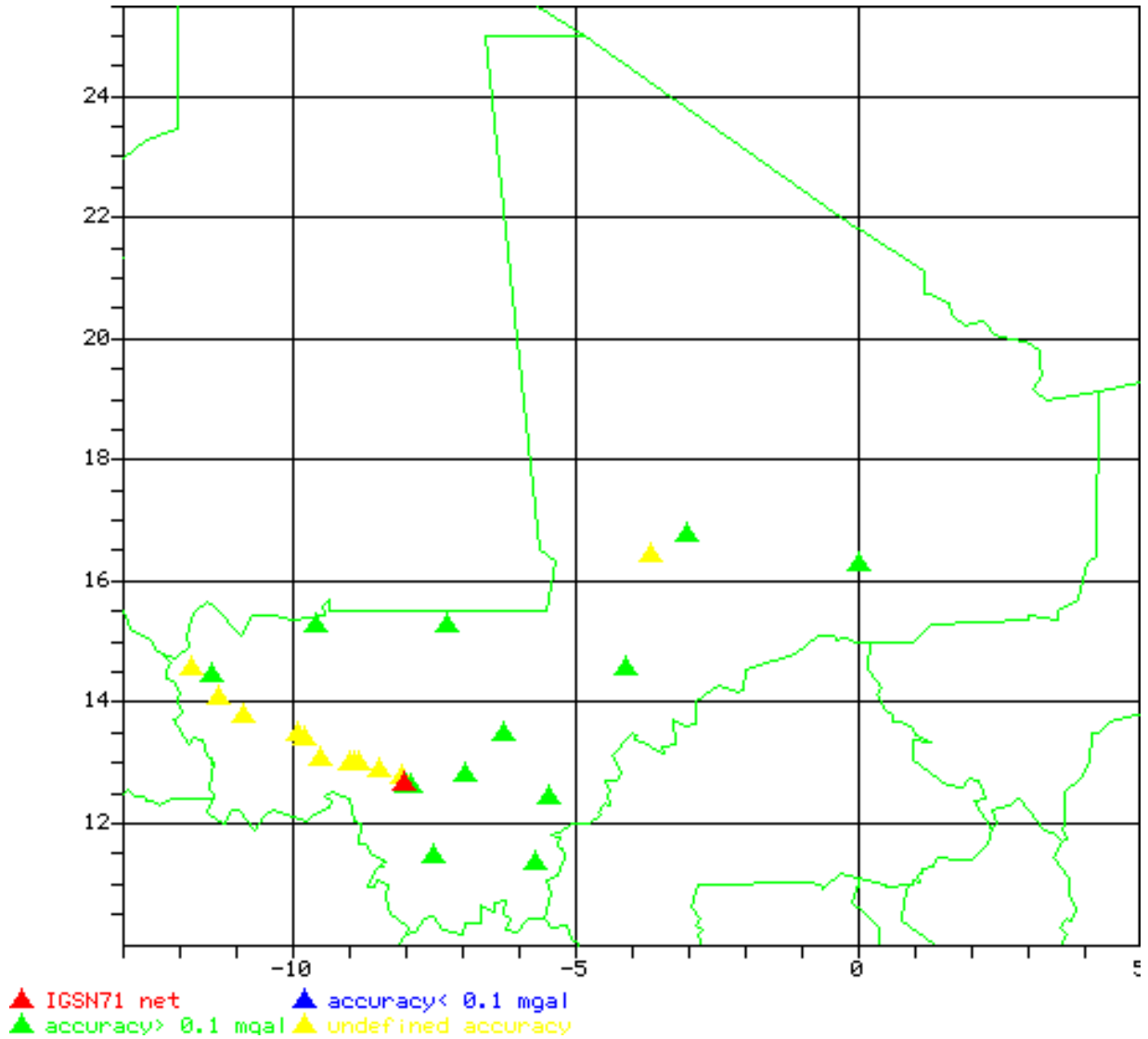


## GRAVITY REFERENCE STATIONS

For additional information on IGSN Gravity Reference locations and descriptions, see the Bureau of Gravimétrie International website <http://www.geodesie.ird.fr/bgi/spip.php?article100>.

## BGI DATABASE EXTRACTION



The portrayal of boundaries and the states names must not be taken as implying approval by BGI of the political status.

## BGI DATABASE EXTRACTION

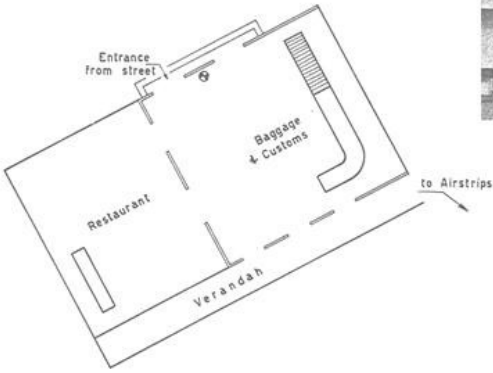

## Mali Reference Stations

Station Number	Station Name	Latitude (degrees)	Longitude (degrees)	Height (metres)	g.value (µgal)	g.acc (µgal)
108720	AMBIDEDI GARE	14.55500	-11.76667	27.65	978340460	9999
108670	BADOUYOU GARE	13.37833	-9.77167	219.50	978252490	9999
035421	BAMAHO	12.64167	-8.03000	333.00	978190160	0
035422	BAMAHO	12.65000	-8.00167	333.00	978189300	100
035423	BAMAHO	12.63633	-8.02850	332.00	978189990	200
035424	BAMAHO	12.65000	-8.00217	332.00	978189370	200
035425	BAMAHO	12.61417	-7.98850	376.80	978173540	200
108601	BAMAHO GARE	12.65000	-8.00167	333.00	978189330	9999
108600	BAMAHO J	12.64167	-8.03000	333.00	999999999	9999
044881	BOUGOUNI	11.44333	-7.50500	340.60	978128670	200
108700	DIAMOU GARE	14.04333	-11.28167	61.00	978316440	9999
044891	FANA	12.78333	-6.95667	329.15	978180810	200
044901	GAO	16.25500	0.00333	271.00	978350620	200
108861	GAO J	16.25500	0.00333	271.00	999999999	9999
108860	GOUNDAN AERODROME	16.38833	-3.64833	275.00	978377480	9999
044911	IRIMANDYO	12.61000	-7.91667	326.00	978187180	200
108640	KASSARO GARE	12.95500	-8.88833	409.00	978195250	9999
108610	KATI GARE	12.74333	-8.07167	428.00	978174230	9999
044921	KAYES	14.43000	-11.44000	43.00	978344730	200
108719	KAYES GARE	14.43000	-11.43000	45.00	978345020	9999
108660	KITA GARE	13.04500	-9.48833	337.00	978214870	9999
044931	KOUTIALA	12.39167	-5.46667	347.00	978169650	200
108690	MAHINA GARE	13.75833	-10.85167	102.00	978281340	9999
044941	MOPTI SEVARE	14.52667	-4.08667	269.00	978302370	200
108851	MOPTI_SEVARE EC.NOR	14.52333	-4.09167	268.00	978302860	9999
108850	MOPTI_SEVARE I	14.52667	-4.08667	269.00	999999999	9999
108852	MOPTI_SEVARE IGN	14.52333	-4.09333	267.50	978302990	9999
044951	NARA	15.23667	-7.26000	267.00	978302440	200
108620	NEGALA GARE	12.86500	-8.45500	353.00	978192910	9999
044961	NIORO DU SAHEL	15.24500	-9.58667	232.00	978326320	200
108650	SEBEKORO GARE	12.96333	-8.99167	372.00	978207850	9999
044971	SEGOU	13.43667	-6.27833	287.00	978219630	200
108841	SEGOU J	13.43667	-6.27833	287.00	999999999	9999
044981	SIKASSO	11.31333	-5.68167	369.00	978129950	200
044991	TOMBOUCTOU	16.73333	-3.00333	271.00	978391410	200
108680	TOUKOTO GARE	13.44833	-9.88667	183.00	978258480	9999
108630	TROGORO GARE	12.95667	-8.81000	440.00	978196330	9999

## BGI DATABASE EXTRACTION

## Tombouctou Airport Reference Station

Gravity reference station: 044991  
g(microgals): 978391410

STATION NO.		IGSN STATION DESCRIPTION	QUAD. DEG. SQ.	
03728 J	035421		2	12008
Station Name	BAMAKO			
Country	MALI			
Other Designation	EPB: 9090-49 ORSTOM: 90			
National Contact Agency				
Access Restrictions				
<p>The station is at Bamako Airport, in the Terminal building, in the Baggage and Customs room, against the NW wall, between the two doorways. The station is two steps higher than the outside ground level.</p>				

GRAVITY STATION DESCRIPTION		STATION TYPE	STATION DESIGNATION	
COUNTRY		National Base	Bamako J.	
Mali		STATE/PROVINCE	Bamako	
LATITUDE		LONGITUDE	ELEVATION	
12° 38' 5		8° 01' 8	353 Meters	
GRAVITY STATION MARK		AGENCY/SOURCE	INSCRIPTION	
Concrete Surface		National Inst - TOPO	None	
POSITION REFERENCE		POSITION SOURCE	SOURCE DESIGNATION	
Map		Series G923 1/12500	Bamako, Mali	
ELEVATION REFERENCE		ELEVATION SOURCE	SOURCE DESIGNATION	
Map		Series G923 1/12500	Bamako, Mali	
POSITION/ELEVATION REMARKS				


Elevation determined by contour interpolation. CI = 5 Meters.

DESCRIPTION

Bamako, Mali; at main airport business area, inside building known as "Air Mali - Bureau of Import-Export" office, against the NW wall on concrete surface of floor and equi-distant from two doors leading to public parking area. Station site is located approximately 300 meters NE of main terminal and site of Bamako A base station.

NOTE: This building is reported by local information to have been the original air terminal and later converted to offices. Station is not monumented.

DIAGRAM/PHOTOGRAPH



DATE OF PHOTO

DESCRIBED/RECOVERED BY

AGENCY

DATE